

MVLWB
7th Floor, 4922-48 Street
P.O. Box 2130
Yellowknife, NT X1A 2P6

November 26, 2024

File Number MV2016Q0036 – 2023QP0013
Final Plan Submission

Dear Mackenzie Valley Land and Water Board,


Please accept this final land submission for land use permit MV2013QP0036 (Fort Smith Construction NT Ltd) that expires December 3, 2024.

This is the submission of my final plan. Attached are two maps with coordinates.

Fort Smith Construction is planning to continue quarrying at this site beginning spring of 2025 and will submit a new land use permit application.

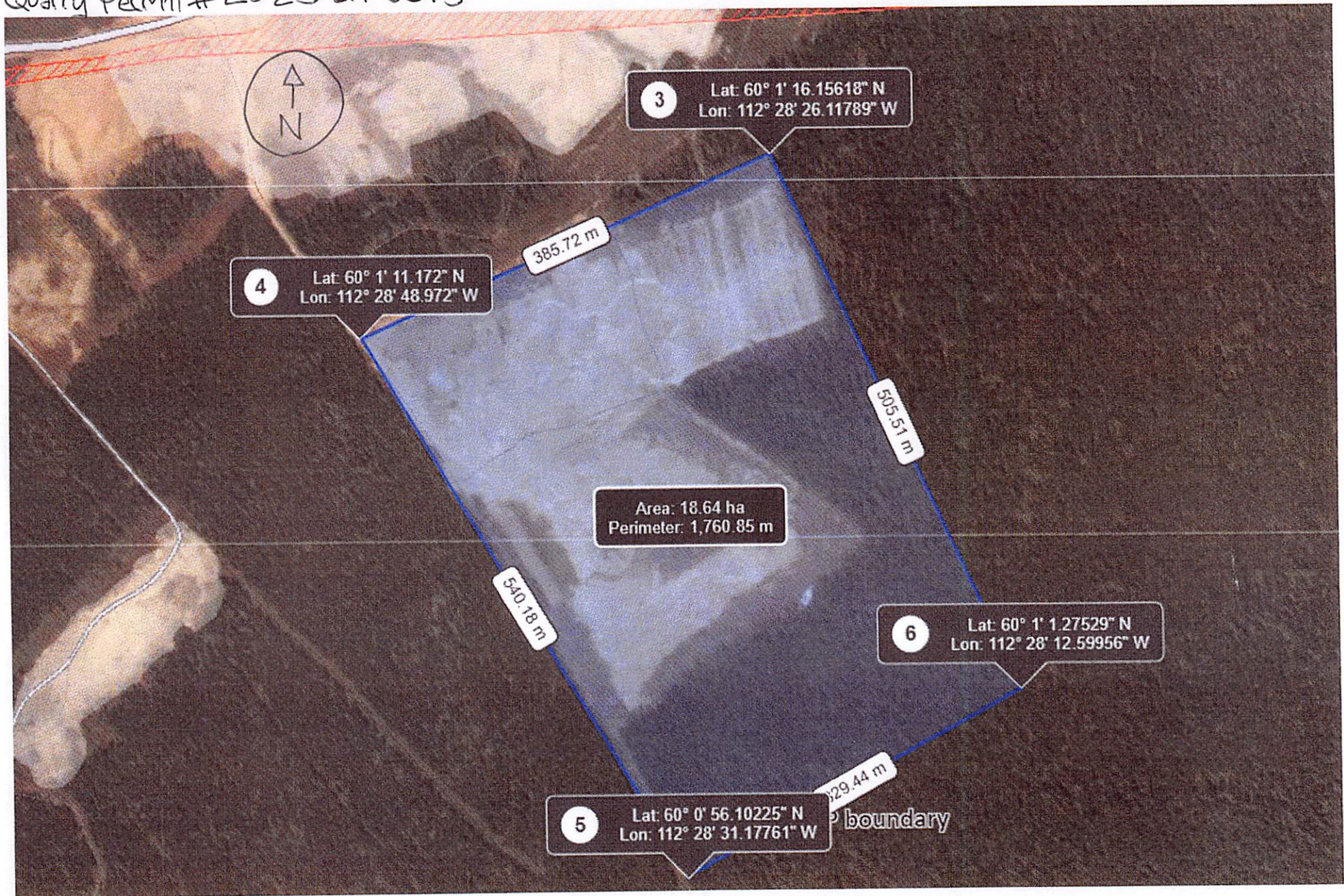
Please contact me if you have any questions or concerns regarding the final plan at 867.872.2229 or by email at fortsmith.construction@northwestel.net

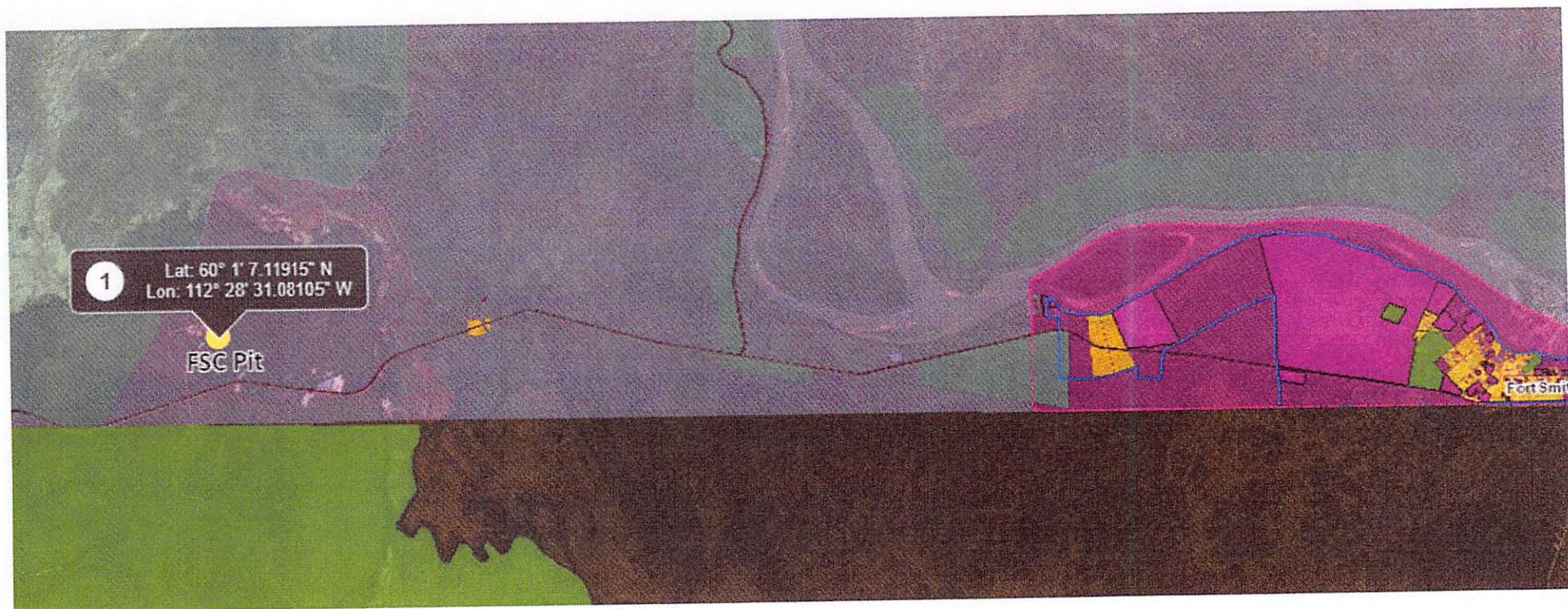
With Regards;



For: Alden Vogt
Fort Smith Construction NT Ltd
Box 1365
Fort Smith NT, X0E 0P0
867.872.2229

Quarry Permit #2023 QP 0013







ATLAS

Government of
Northwest Territories

MV2016Q0036

Fort Smith Construction NT Ltd.

1
2
3
4
5
6
7
8
9
10
11
12
13
14
15
16
17
18
19
20
21
22
23
24
25
26
27
28
29
30
31
32
33
34
35
36
37
38
39
40
41
42
43
44
45
46
47
48
49
50
51
52
53
54
55
56
57
58
59
60
61
62
63
64
65
66
67
68
69
70
71
72
73
74
75
76
77
78
79
80
81
82
83
84
85
86
87
88
89
90
91
92
93
94
95
96
97
98
99
100



November 26, 2024

Legend

Transportation Lines	Access Roads or Other Travelled Areas
Asphalt Roads	Gravel Roads
Parking Lots	Runways/Airstrips
Railways	Sidewalks/Curbs
Trails	Transportation Polygons
Highways	Arterial Roads
Local Streets	Ramps
Asphalt Roads	Gravel Roads
Access Roads or Other Travelled Areas	Closed Roads
Parking Lots	Sidewalks/Curbs
Runways/Airstrips	Railways
Road Centrelines	Highways
Arterial Roads	Private

Scale 1: 50,000

1000 metres

UTM Zone: 12

COPYRIGHT Government of the Northwest Territories,
Department of Lands.



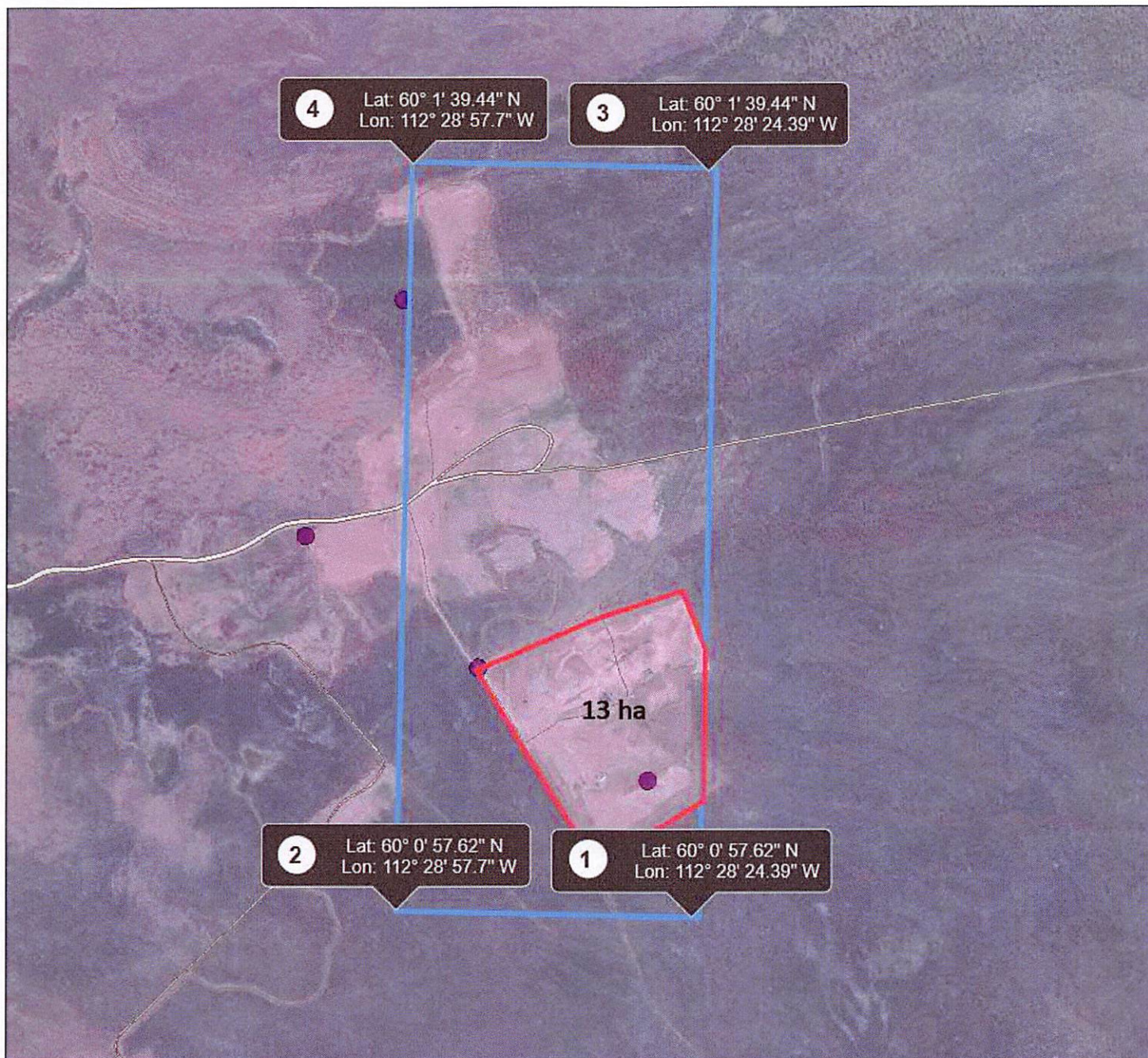
ATLAS

Government of
Northwest Territories

MV2016Q0036

Fort Smith Construction NT Ltd.

1
5



November 26, 2024

Legend

- Transportation Lines
- Asphalt Roads
- Parking Lots
- Railways
- Trails
- Highways
- Local Streets
- Asphalt Roads
- Access Roads or Other Travelled Areas
- Parking Lots
- Runways/Airstrips
- Road Centrelines
- Arterial Roads

- Access Roads or Other Travelled Areas
- Gravel Roads
- Runways/Airstrips
- Sidewalks/Curbs
- Transportation Polygons
- Arterial Roads
- Ramps
- Gravel Roads
- Closed Roads
- Sidewalks/Curbs
- Railways
- Highways
- Railways

Scale 1: 10,000

250 metres

UTM Zone: 12

COPYRIGHT Government of the Northwest Territories,
Department of Lands.