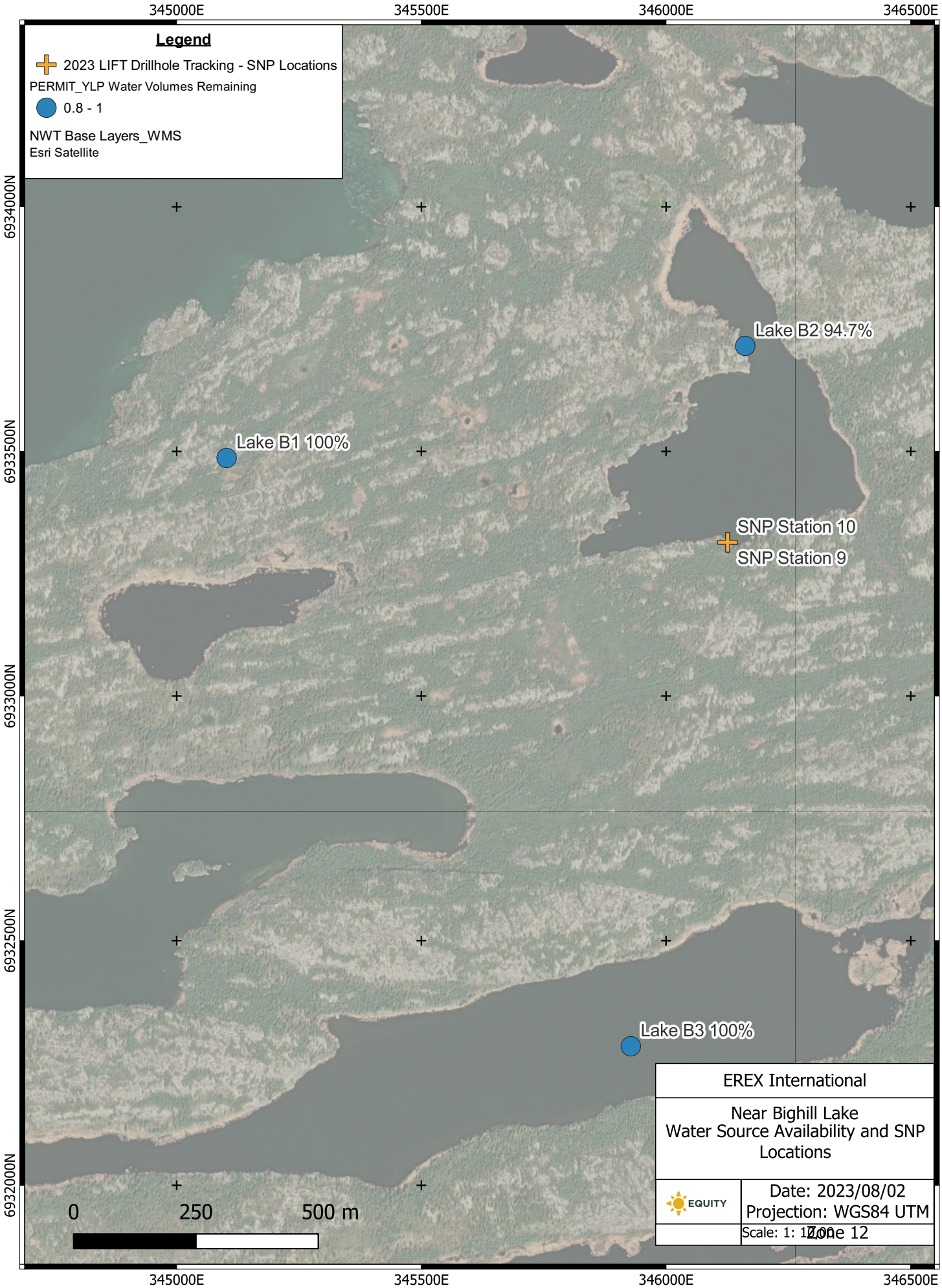
345000E
345500E
346000E
346500E
Legend
2023 LIFT Drillhole Tracking - SNP Locations
PERMIT_YLP Water Volumes Remaining
0.8 - 1
NWT Base Layers_WMS
Esri Satellite
6934000N
6933500N
6933000N
6932500N
6932000N
Lake B2 94.7%
Lake B1 100%
SNP Station 10
SNP Station 9
Lake B3 100%
0
250
500 m
EREX International
Near Bighill Lake
Water Source Availability and SNP Locations
EQUITY
Date: 2023/08/02
Projection: WGS84 UTM Zone 12
Scale: 1: 12,000

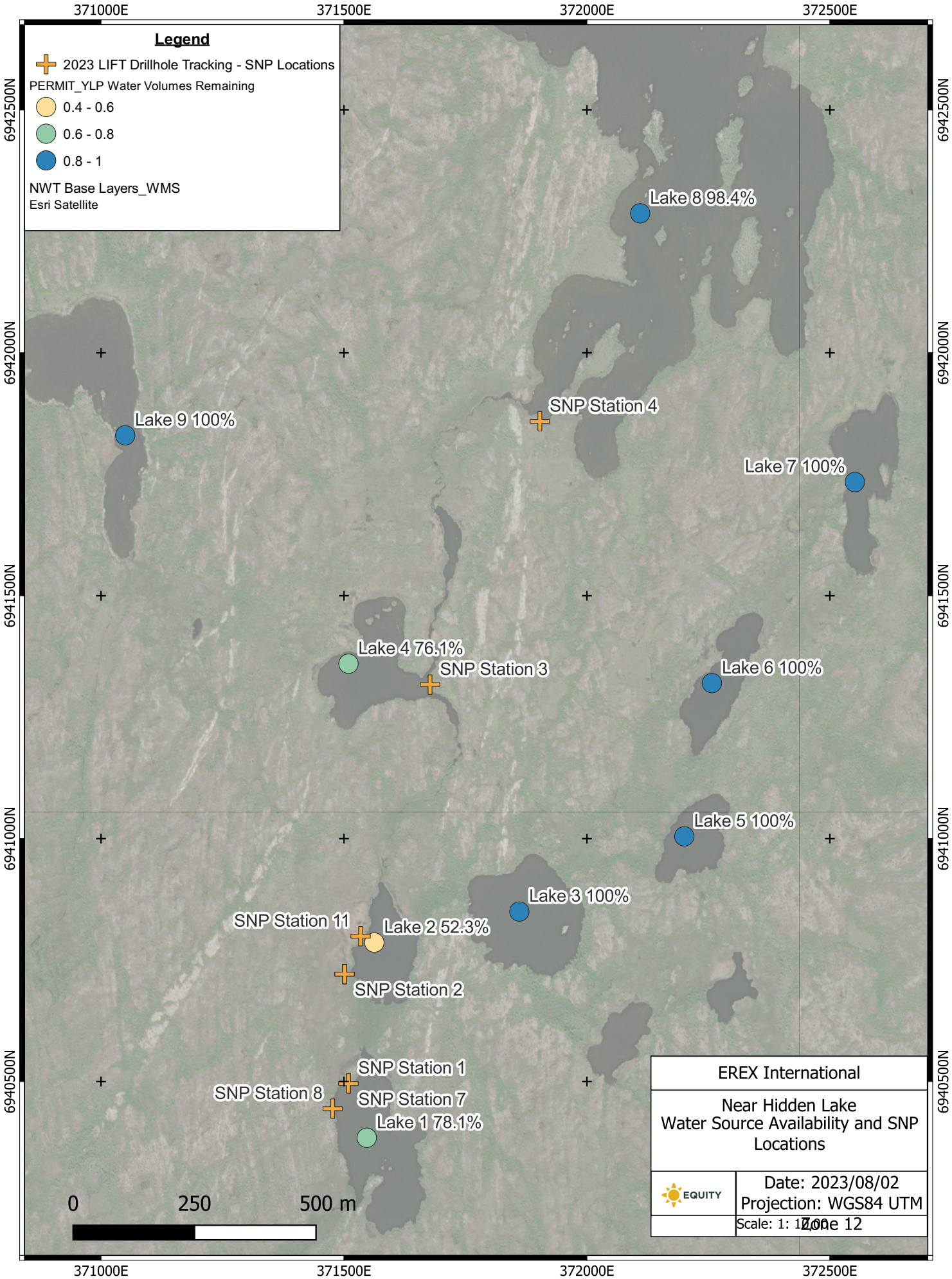
371000E
371500E
372000E
372500E
6942500N
6942000N
6941500N
6941000N
6940500N
Legend
2023 LIFT Drillhole Tracking - SNP Locations
PERMIT_YLP Water Volumes Remaining
0.4 - 0.6
0.6 - 0.8
0.8 - 1
NWT Base Layers_WMS
Esri Satellite
Lake 8 98.4%
SNP Station 4
Lake 9 100%
Lake 7 100%
Lake 4 76.1%
SNP Station 3
Lake 6 100%
Lake 5 100%
Lake 3 100%
SNP Station 11
Lake 2 52.3%
SNP Station 2
SNP Station 1
SNP Station 8
SNP Station 7
Lake 1 78.1%
0
250
500 m
EREX International
Near Hidden Lake
Water Source Availability and SNP Locations
EQUITY
Date: 2023/08/02
Projection: WGS84 UTM
Zone 12
Scale: 1: 12,000

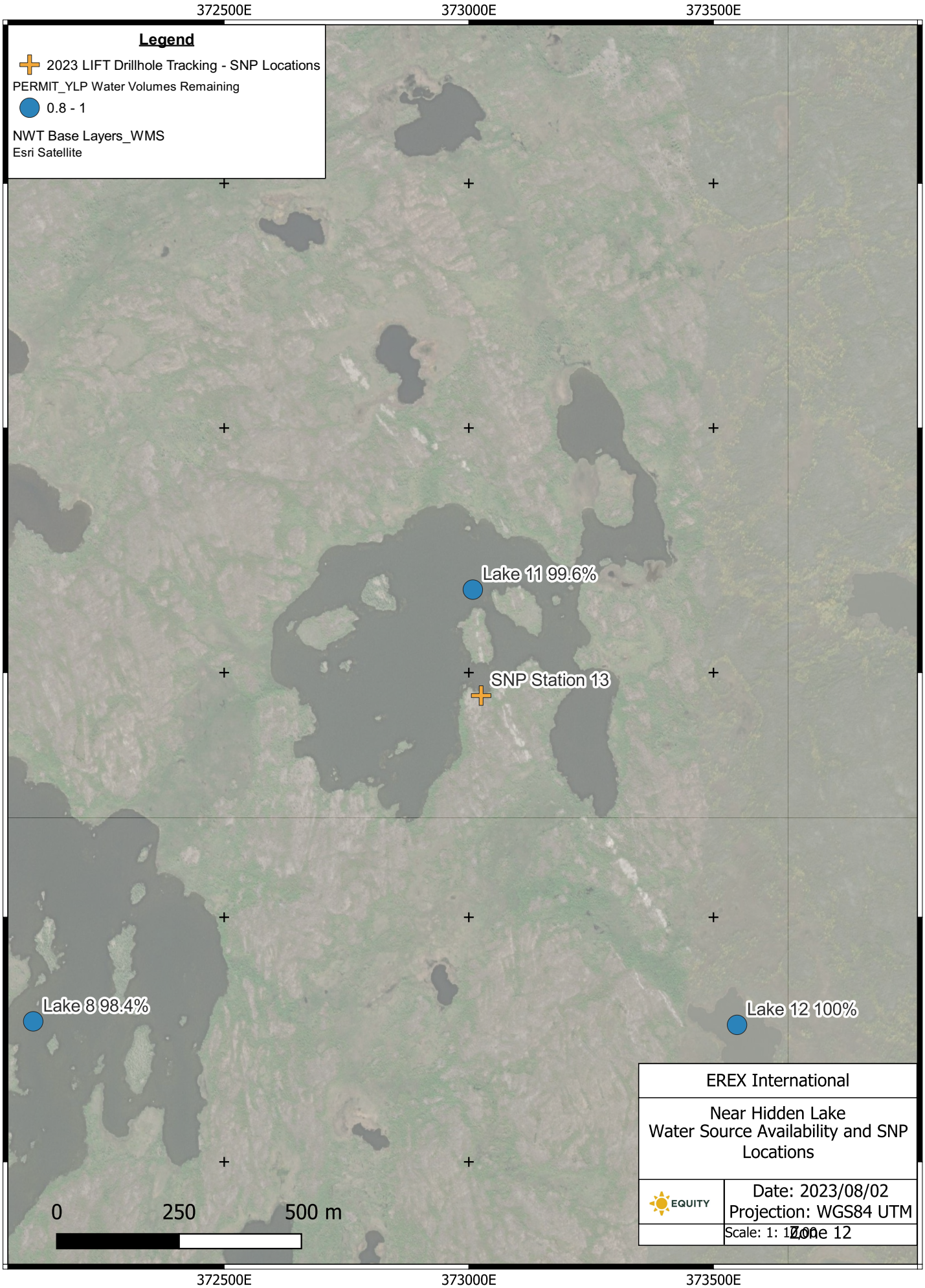
372500E
373000E
373500E
6944000N
6943500N
6943000N
6942500N
6942000N
Legend
2023 LIFT Drillhole Tracking - SNP Locations
PERMIT_YLP Water Volumes Remaining
0.8 - 1
NWT Base Layers_WMS
Esri Satellite
Lake 11 99.6%
SNP Station 13
Lake 8 98.4%
Lake 12 100%
0
250
500 m
EREX International
Near Hidden Lake
Water Source Availability and SNP Locations
EQUITY
Date: 2023/08/02
Projection: WGS84 UTM
Zone 12
Scale: 1: 12,000

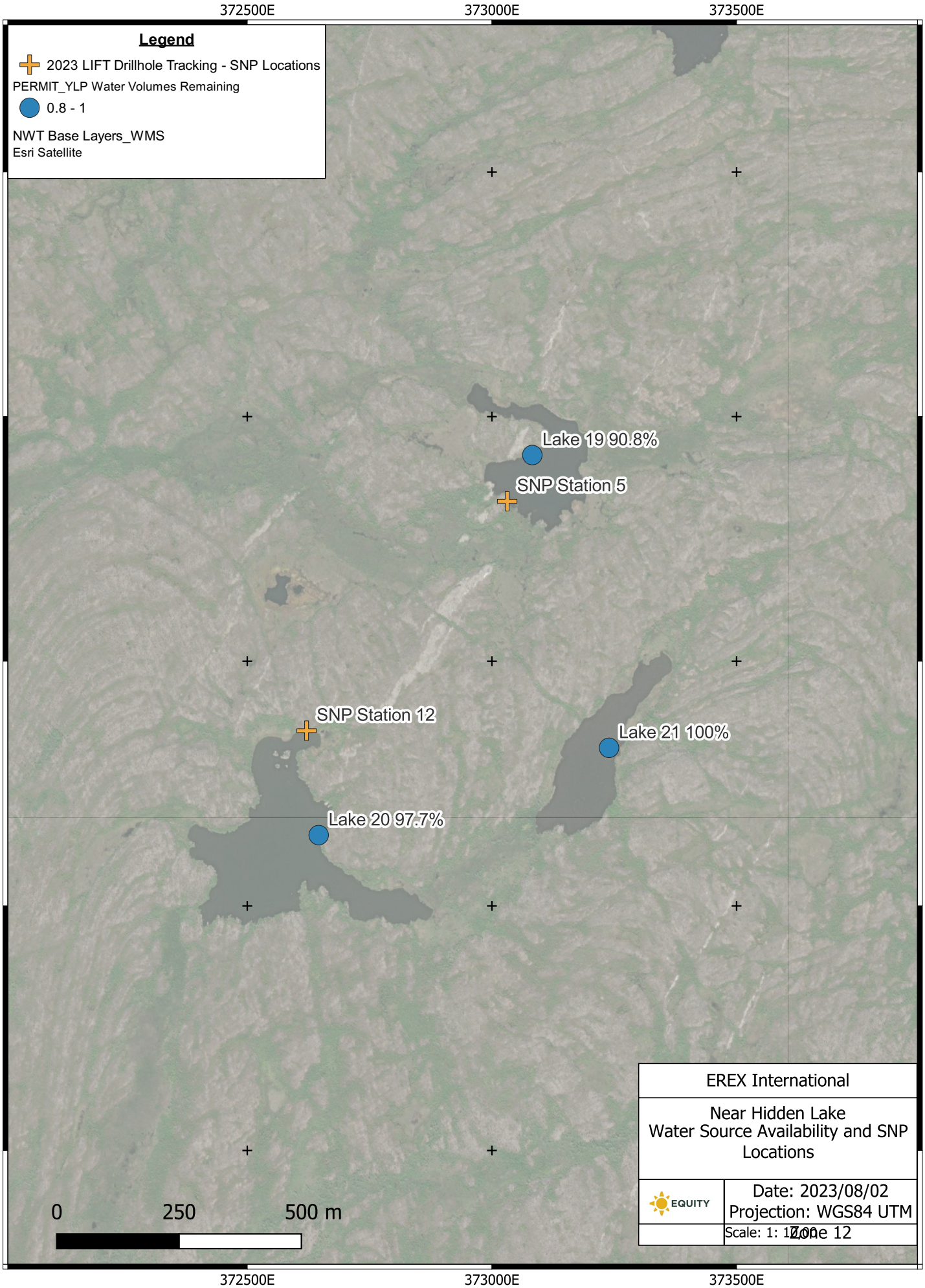
372500E
373000E
373500E
6939000N
6938500N
6938000N
6937500N
6937000N
Legend
2023 LIFT Drillhole Tracking - SNP Locations
PERMIT_YLP Water Volumes Remaining
0.8 - 1
NWT Base Layers_WMS
Esri Satellite
Lake 19 90.8%
SNP Station 5
SNP Station 12
Lake 21 100%
Lake 20 97.7%
0
250
500 m
EREX International
Near Hidden Lake
Water Source Availability and SNP Locations
EQUITY
Date: 2023/08/02
Projection: WGS84 UTM
Zone 12
Scale: 1: 12,000

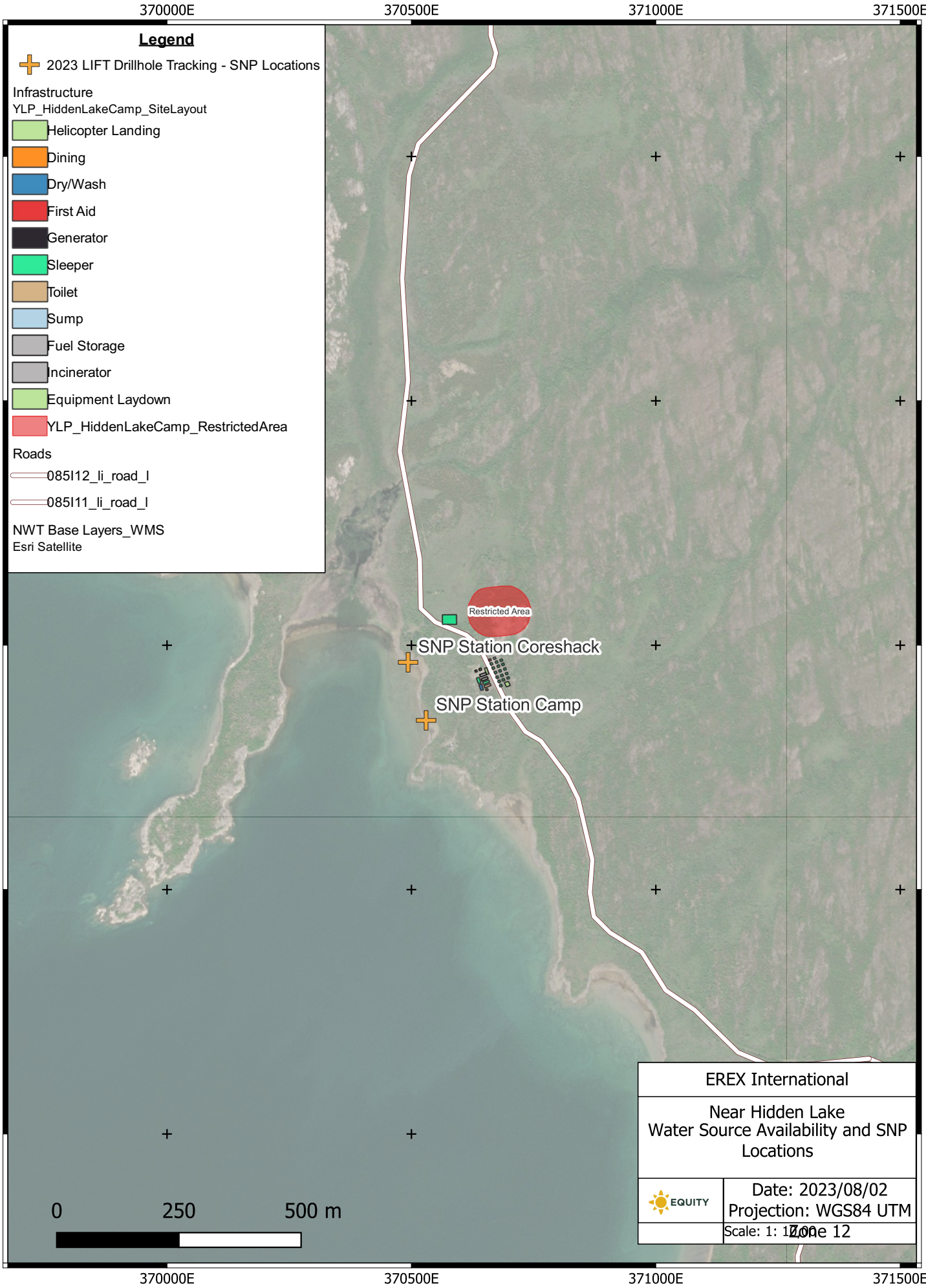
370000E
370500E
371000E
371500E
6939500N
6939000N
6938500N
6938000N
6937500N
Legend
2023 LIFT Drillhole Tracking - SNP Locations
Infrastructure
YLP_HiddenLakeCamp_SiteLayout
Helicopter Landing
Dining
Dry/Wash
First Aid
Generator
Sleeper
Toilet
Sump
Fuel Storage
Incinerator
Equipment Laydown
YLP_HiddenLakeCamp_RestrictedArea
Roads
085I12_li_road_l
085I11_li_road_l
NWT Base Layers_WMS
Esri Satellite
Restricted Area
SNP Station Coreshack
SNP Station Camp
0
250
500 m
EREX International
Near Hidden Lake
Water Source Availability and SNP Locations
EQUITY
Date: 2023/08/02
Projection: WGS84 UTM
Zone 12
Scale: 1: 12,000