370500E
371000E
N
W
E
S
Legend
Infrastructure
YLP_HiddenLakeCamp_RestrictedArea
Roads
085I12_li_road_l
NWT Base Layers_WMS
Esri Satellite
6939000N
6938500N
Restricted Area
SNP Station Camp
0 50 100 m
EREX International
Hidden Lake Camp
Water Source Availability and SNP Locations
EQUITY
Date: 2023/07/07
Projection: WGS84 UTM Zone 12
Scale: 1:5,000

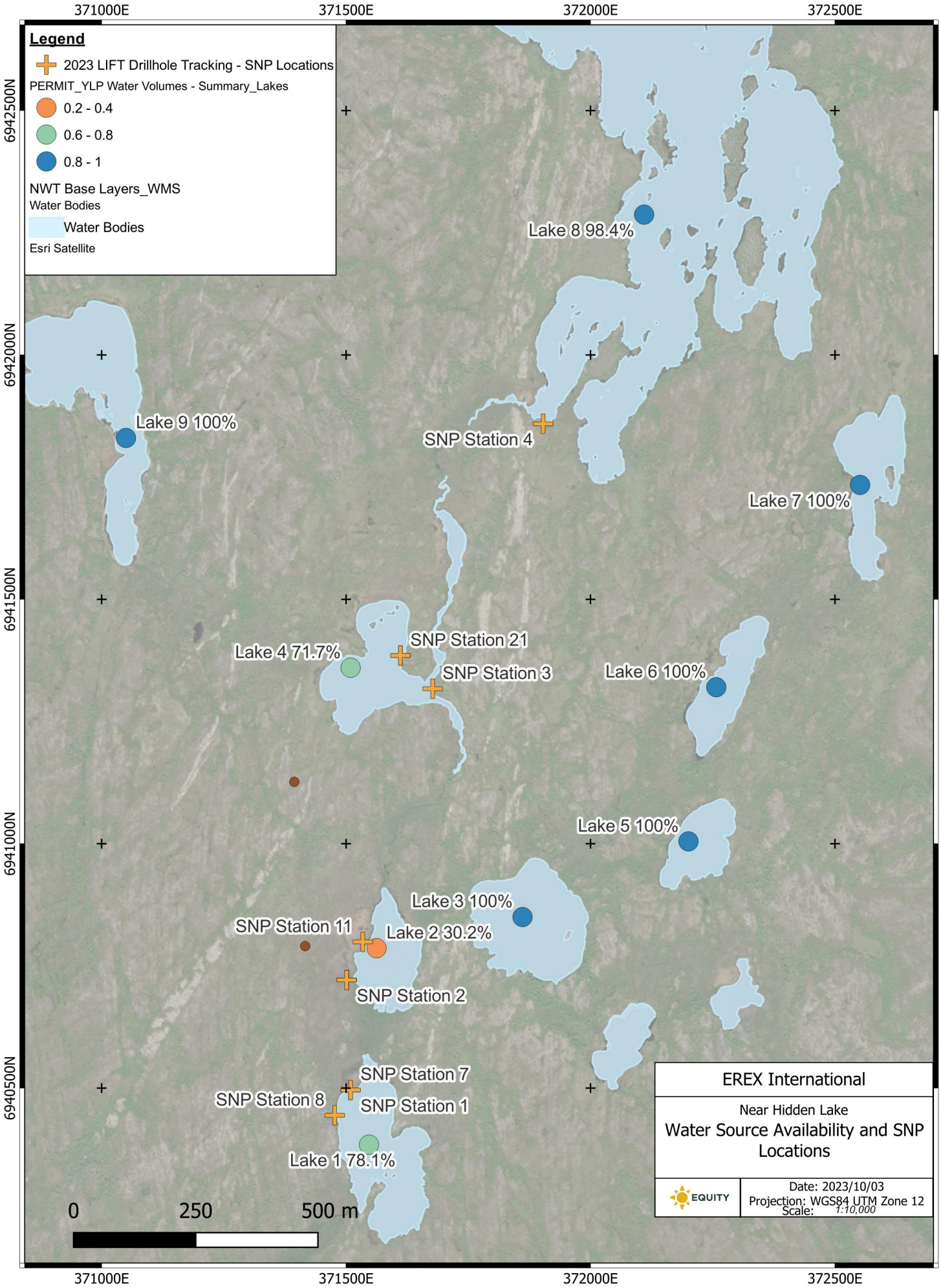
371000E
371500E
372000E
372500E
6942500N
6942000N
6941500N
6941000N
6940500N
Legend
2023 LIFT Drillhole Tracking - SNP Locations
PERMIT_YLP Water Volumes - Summary_Lakes
0.2 - 0.4
0.6 - 0.8
0.8 - 1
NWT Base Layers_WMS
Water Bodies
Water Bodies
Esri Satellite
Lake 8 98.4%
Lake 9 100%
SNP Station 4
Lake 7 100%
SNP Station 21
Lake 4 71.7%
SNP Station 3
Lake 6 100%
Lake 5 100%
Lake 3 100%
SNP Station 11
Lake 2 30.2%
SNP Station 2
SNP Station 7
SNP Station 8
SNP Station 1
Lake 1 78.1%
0
250
500 m
EREX International
Near Hidden Lake
Water Source Availability and SNP Locations
EQUITY
Date: 2023/10/03
Projection: WGS84 UTM Zone 12
Scale: 1:10,000

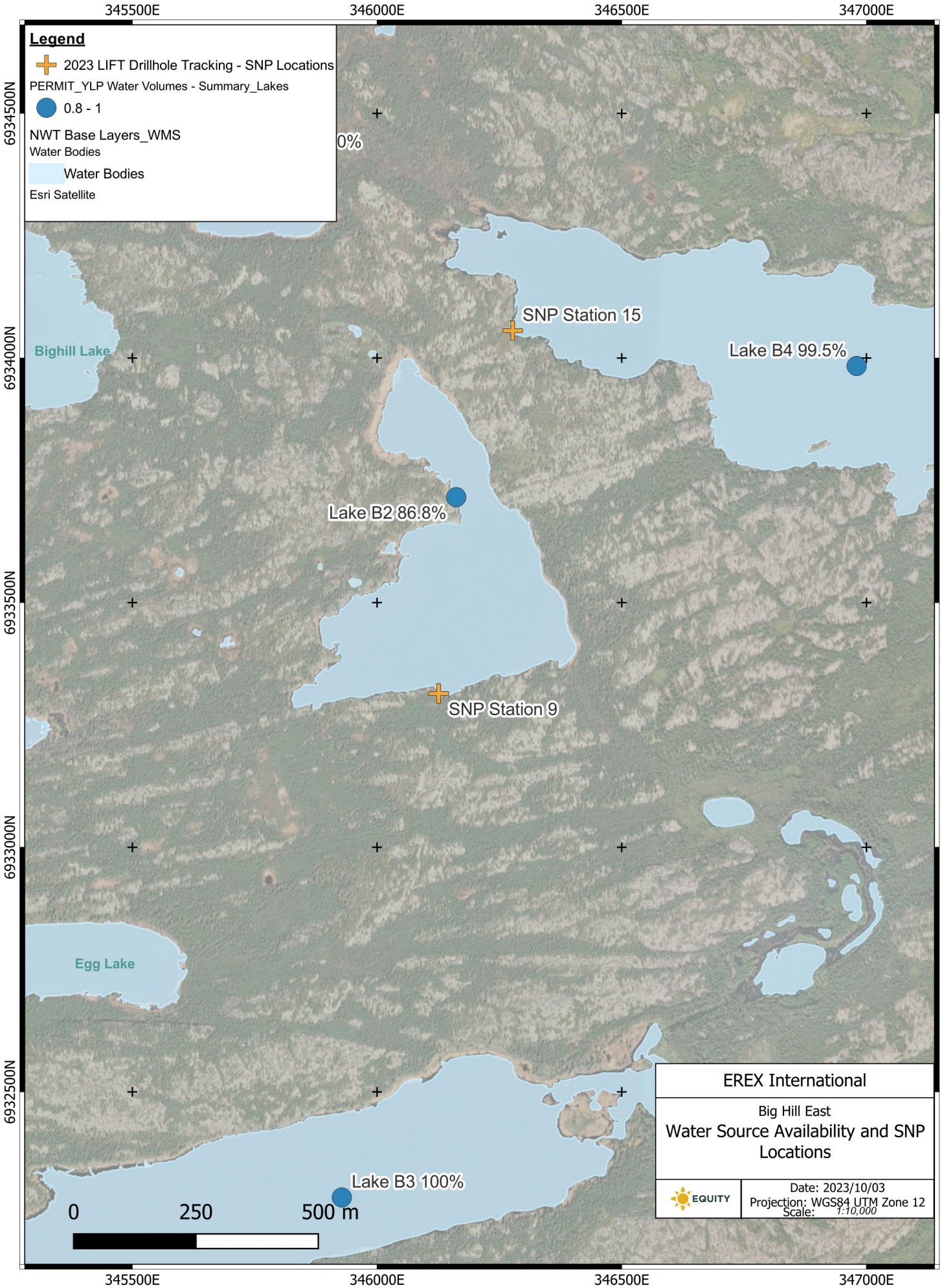
345500E
346000E
346500E
347000E
6934500N
6934000N
6933500N
6933000N
6932500N
Legend
2023 LIFT Drillhole Tracking - SNP Locations
PERMIT_YLP Water Volumes - Summary_Lakes
0.8 - 1
NWT Base Layers_WMS
Water Bodies
Water Bodies
Esri Satellite
0%
SNP Station 15
Bighill Lake
Lake B4 99.5%
Lake B2 86.8%
SNP Station 9
Egg Lake
Lake B3 100%
0
250
500 m
EREX International
Big Hill East
Water Source Availability and SNP Locations
EQUITY
Date: 2023/10/03
Projection: WGS84 UTM Zone 12
Scale: 1:10,000

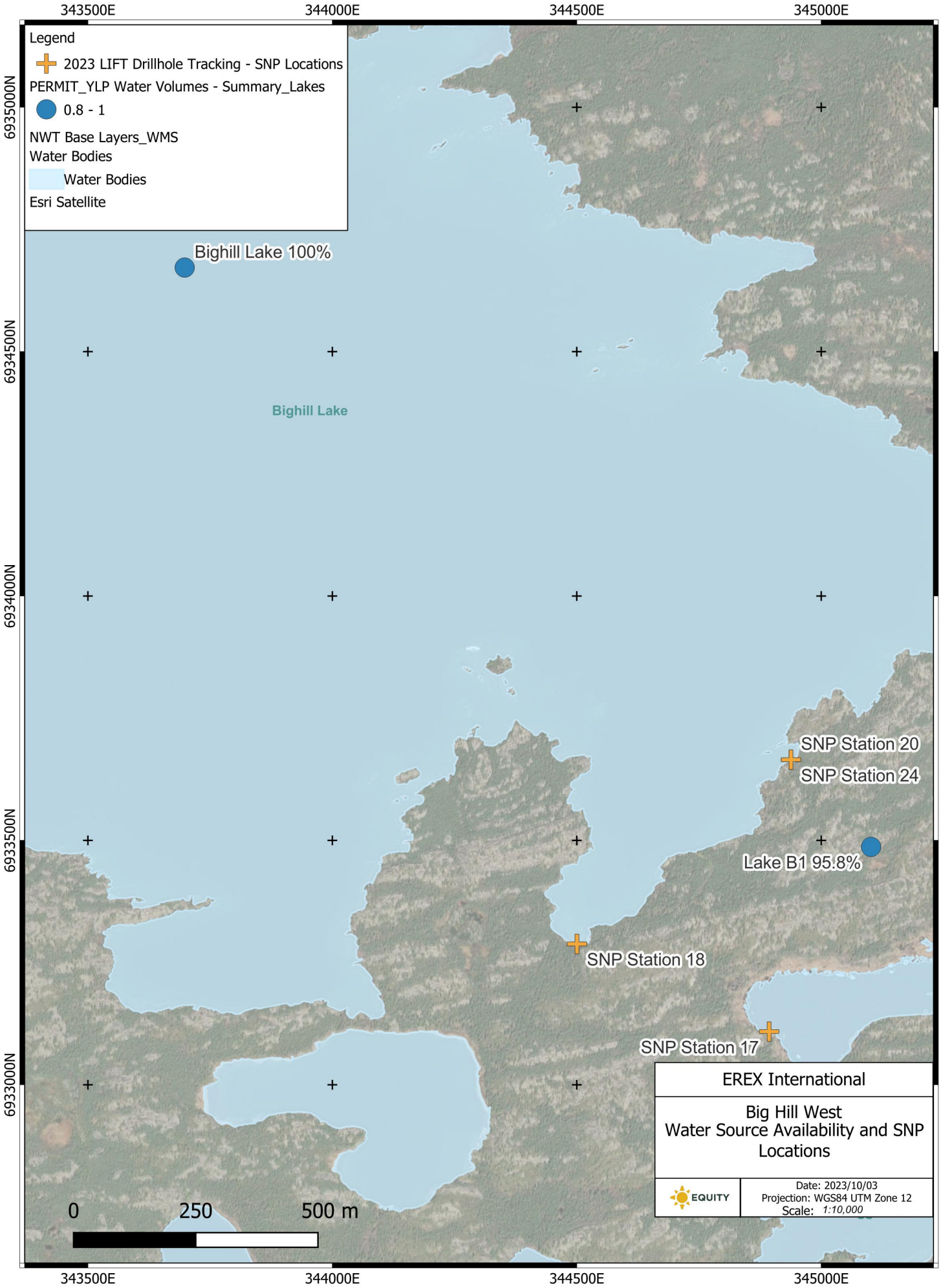
343500E
344000E
344500E
345000E
6935000N
6934500N
6934000N
6933500N
6933000N
Legend
2023 LIFT Drillhole Tracking - SNP Locations
PERMIT_YLP Water Volumes - Summary_Lakes
0.8 - 1
NWT Base Layers_WMS
Water Bodies
Water Bodies
Esri Satellite
Bighill Lake 100%
Bighill Lake
SNP Station 20
SNP Station 24
Lake B1 95.8%
SNP Station 18
SNP Station 17
0
250
500 m
EREX International
Big Hill West
Water Source Availability and SNP Locations
EQUITY
Date: 2023/10/03
Projection: WGS84 UTM Zone 12
Scale: 1:10,000

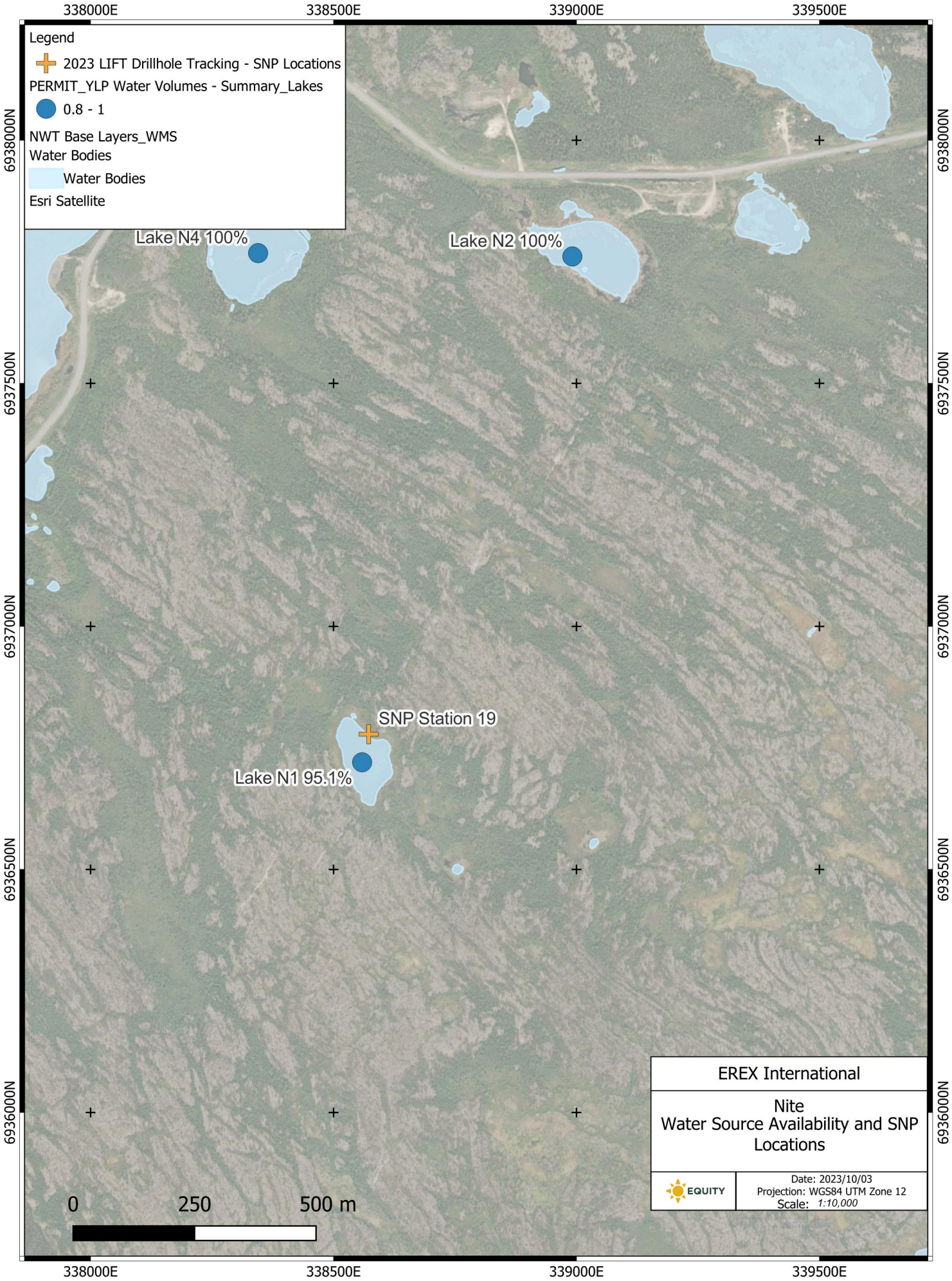
338000E
338500E
339000E
339500E
6938000N
6937500N
6937000N
6936500N
6936000N
Legend
2023 LIFT Drillhole Tracking - SNP Locations
PERMIT_YLP Water Volumes - Summary_Lakes
0.8 - 1
NWT Base Layers_WMS
Water Bodies
Water Bodies
Esri Satellite
Lake N4 100%
Lake N2 100%
SNP Station 19
Lake N1 95.1%
0
250
500 m
EREX International
Nite
Water Source Availability and SNP Locations
EQUITY
Date: 2023/10/03
Projection: WGS84 UTM Zone 12
Scale: 1:10,000

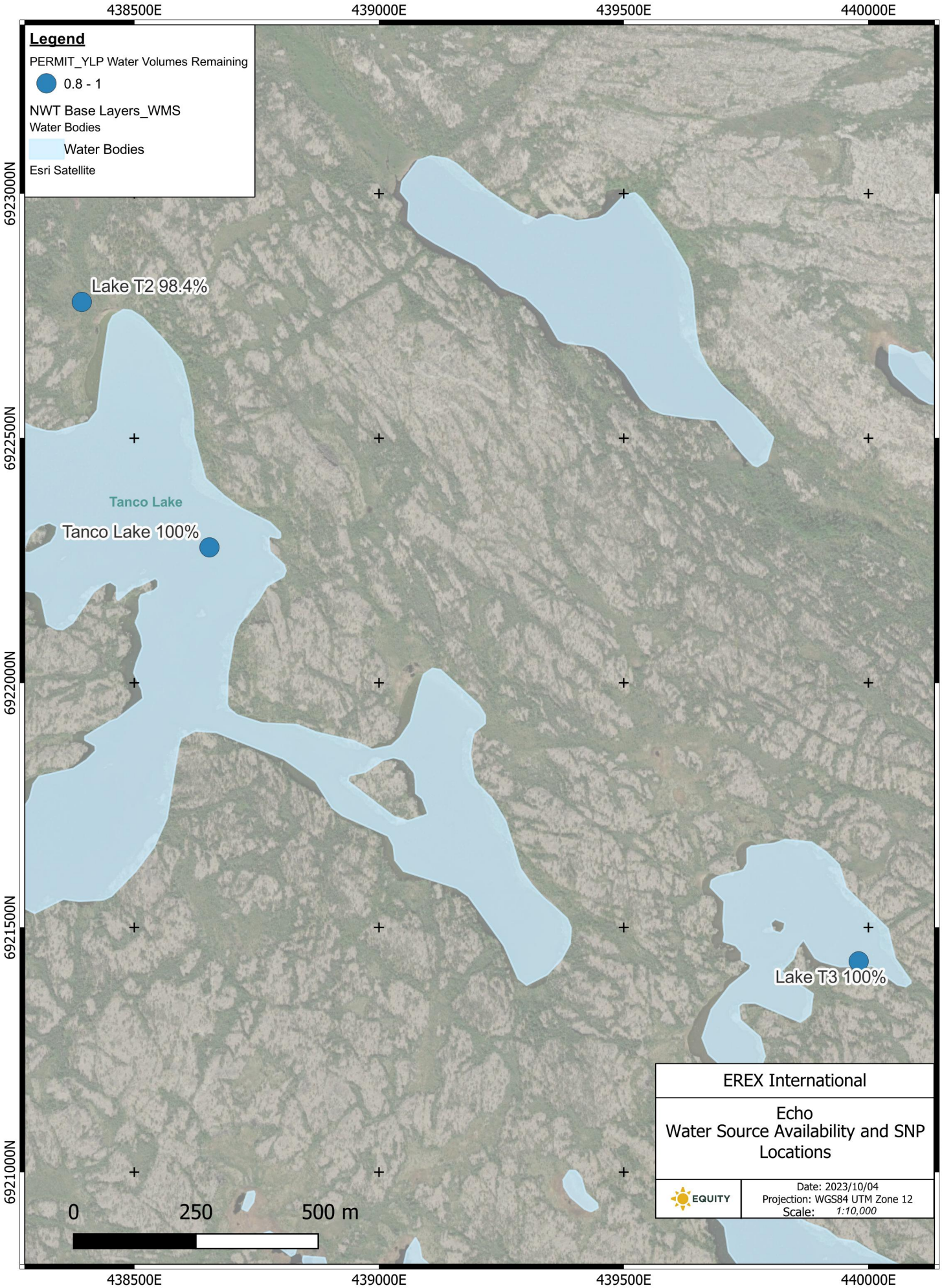
438500E
439000E
439500E
440000E
6923000N
6922500N
6922000N
6921500N
6921000N
Legend
PERMIT_YLP Water Volumes Remaining
0.8 - 1
NWT Base Layers_WMS
Water Bodies
Water Bodies
Esri Satellite
Lake T2 98.4%
Tanco Lake
Tanco Lake 100%
Lake T3 100%
0
250
500 m
EREX International
Echo
Water Source Availability and SNP Locations
EQUITY
Date: 2023/10/04
Projection: WGS84 UTM Zone 12
Scale: 1:10,000