

- Prospective / Potential Quarry Source
- MVH Alignment Routing Corridor
- Sahtu Land Use Plan Zoning**
 - General Use Zone
 - Special Management Zone
 - Conservation Zone
 - Community Boundary
- Community
- Watercourse
- Winter Road
- District Boundary
- Region Boundary
- Sahtu Settlement Land
- Settlement Area Boundary
- Waterbody

0 2.5 5
Kilometres
(At original document size of 8.5x11)
1:250,000



Kalo-Stantec



Project Location

Wrigley to Norman Wells, NWT

Prepared by DS on 12/18/2024

TR by SL on 12/18/2024

Client/Project

Government of the Northwest Territories
Mackenzie Valley Highway Project

123514866_016

Figure No.

1

Title

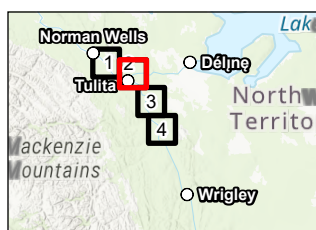
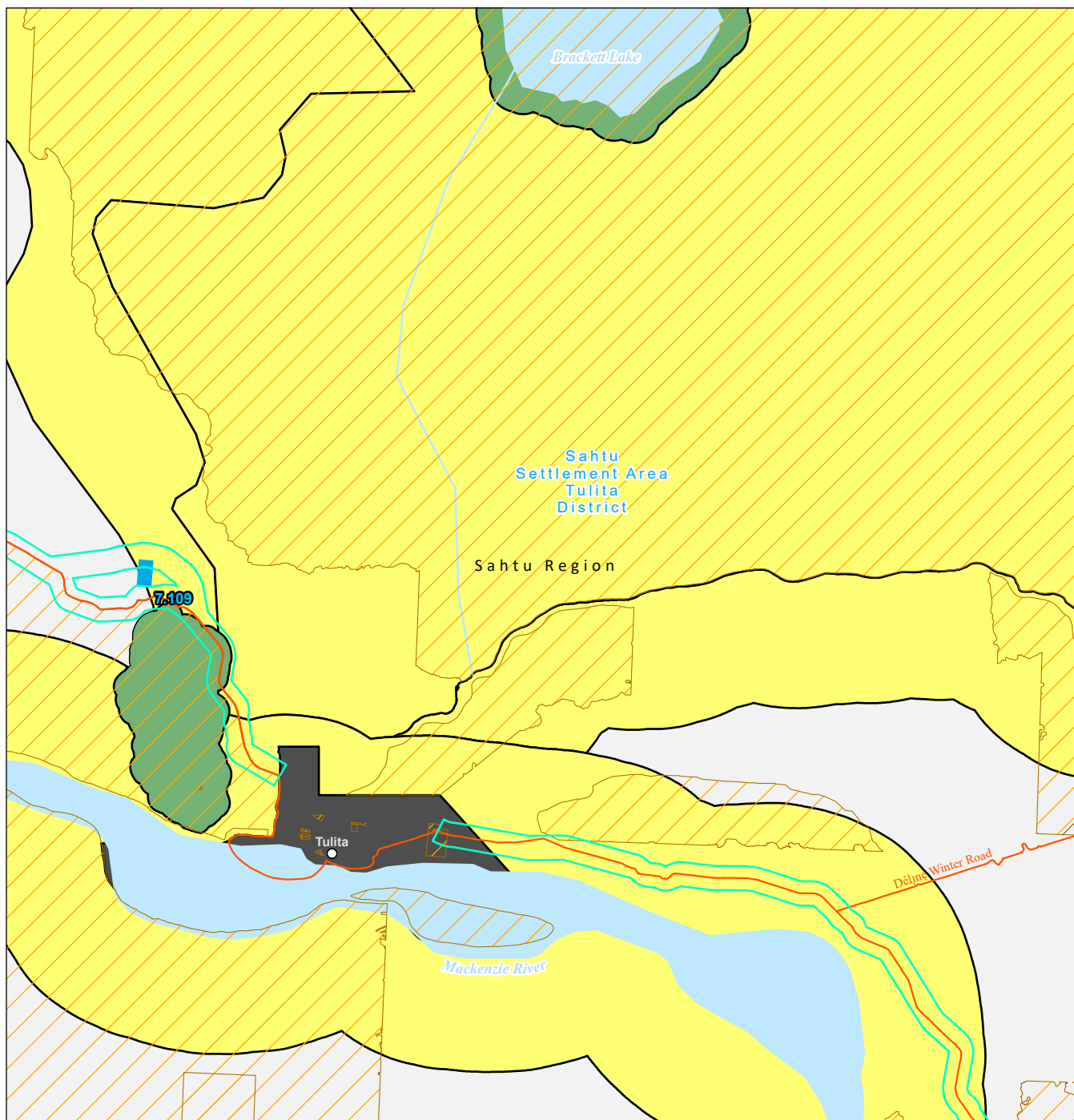
**Proposed MacKenzie Valley Highway and
Sahtu Land Use Planning Zones 2024**

Notes

1. Coordinate System: NAD 1983 UTM10

2. Data Sources: GNWT (Government of the Northwest Territories) Centre for Geomatics. n.d. Inventory of Landscape Change Map Viewer, GNWT. Centre for Geomatics. n.d. Open Data, MVLWB. n.d. Public Registry, Sahtu Land and Water Board. n.d. Public Registry, Environment and Natural Resources GNWT, Government of Canada, Stantec, Wilson and Haas 2012, and Caslys Consulting Ltd.

3. Background: Sahtu Land Use Planning Zones 2024, Northwest Territories, Esri, TomTom, Garmin, FAO, NOAA, USGS, EPA, NRCAN, Parks Canada, Esri, USGS



- | | |
|--|---|
| <p>Prospective / Potential Quarry Source</p> <p>MVH Alignment Routing Corridor</p> <p>Sahtu Land Use Plan Zoning</p> <ul style="list-style-type: none"> General Use Zone Special Management Zone Conservation Zone Community Boundary | <ul style="list-style-type: none"> Community Watercourse Winter Road District Boundary Region Boundary Sahtu Settlement Land Settlement Area Boundary Waterbody |
|--|---|

0 2.5 5 Kilometres
(At original document size of 8.5x11)
1:250,000



Kalo-Stantec



Project Location

Wrigley to Norman Wells, NWT

Prepared by DS on 12/18/2024

TR by SL on 12/18/2024

Client/Project

Government of the Northwest Territories
Mackenzie Valley Highway Project

123514866_016

Figure No.

2

Title

**Proposed MacKenzie Valley Highway and
Sahtu Land Use Planning Zones 2024**

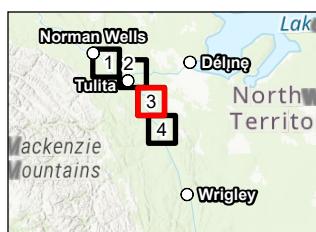
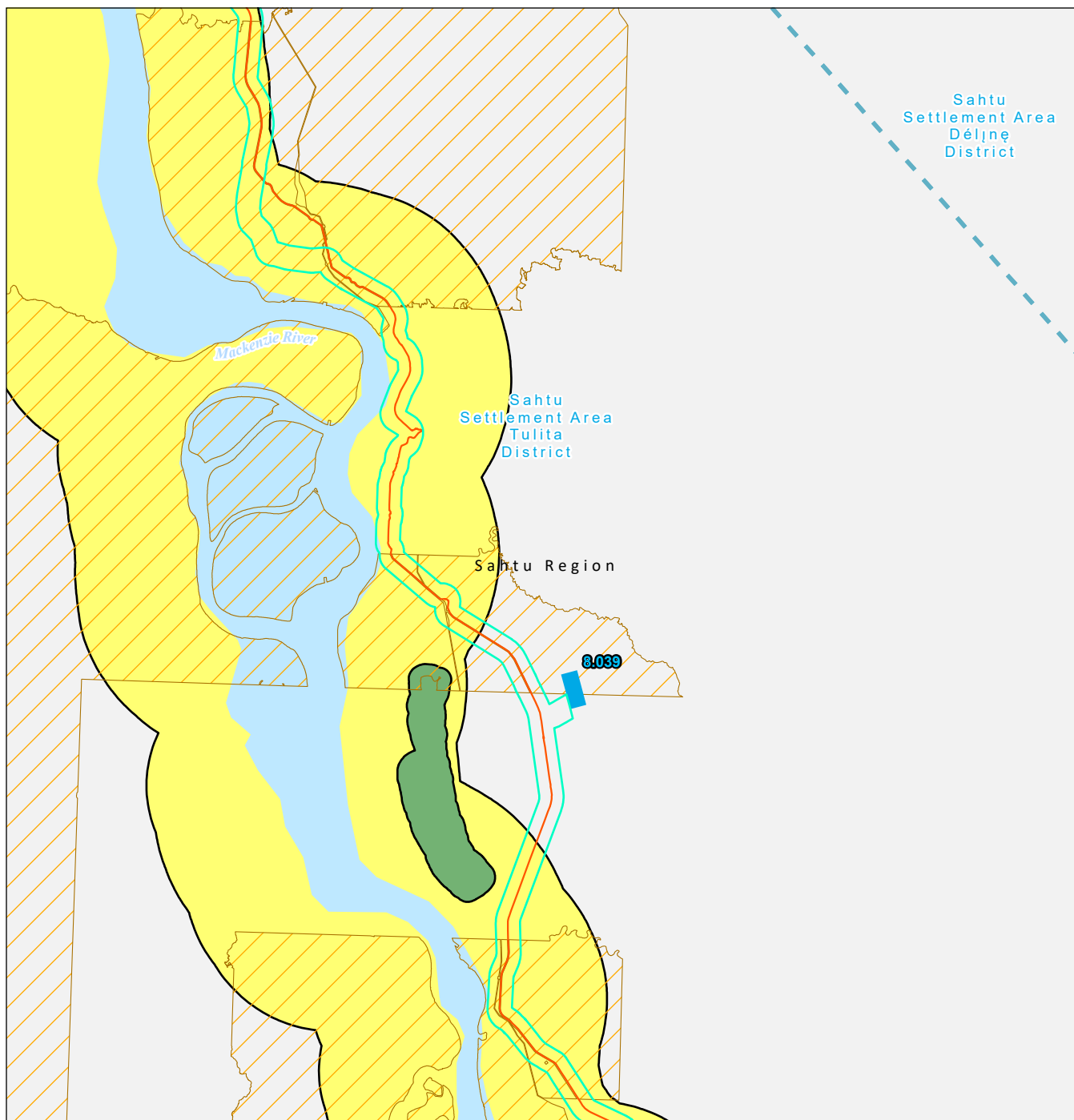
Notes

1. Coordinate System: NAD 1983 UTM10

2. Data Sources: GNWT (Government of the Northwest Territories) Centre for Geomatics. n.d. Inventory of Landscape Change Map Viewer, GNWT. Centre for Geomatics. n.d. Open Data, MVLWB. n.d. Public Registry, Sahtu Land and Water Board. n.d. Public Registry, Environment and Natural Resources GNWT, Government of Canada, Stantec, Wilson and Haas 2012, and Caslys Consulting Ltd.

3. Background: Sahtu Land Use Planning Zones 2024, Northwest Territories, Esri, TomTom, Garmin, FAO, NOAA, USGS, EPA, NRCAN, Parks Canada, Esri, USGS

Disclaimer: This document has been prepared based on information provided by others as cited in the Notes section. Stantec has not verified the accuracy and/or completeness of this information and shall not be responsible for any errors or omissions which may be incorporated herein as a result. Stantec assumes no responsibility for data supplied in electronic format, and the recipient accepts full responsibility for verifying the accuracy and completeness of the data.



- Prospective / Potential Quarry Source
- MVH Alignment Routing
- Watercourse
- Winter Road
- District Boundary
- Region Boundary
- Sahtu Settlement Land
- Settlement Area Boundary
- Waterbody
- General Use Zone
- Special Management Zone
- Conservation Zone

0 2.5 5
Kilometres
(At original document size of 8.5x11)
1:250,000



Kalo-Stantec



Project Location: Wrigley to Norman Wells, NWT
Prepared by DS on 12/18/2024
TR by SL on 12/18/2024

Client/Project: 123514866_016

Government of the Northwest Territories
Mackenzie Valley Highway Project

Figure No.

3

Title

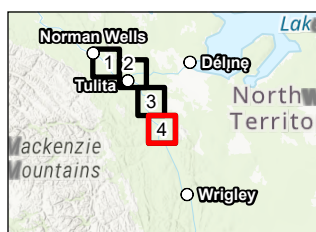
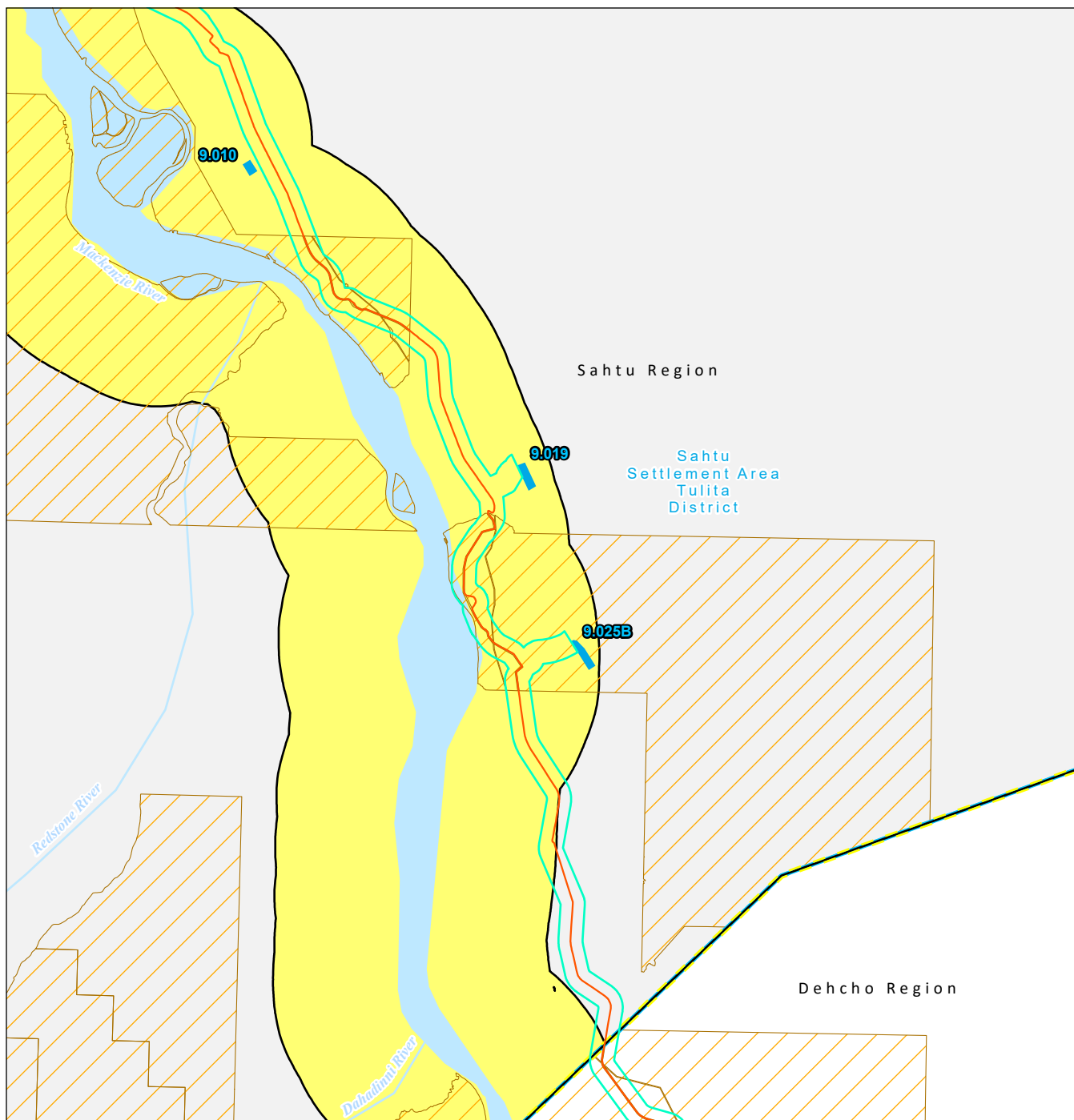
**Proposed MacKenzie Valley Highway and
Sahtu Land Use Planning Zones 2024**

Notes

1. Coordinate System: NAD 1983 UTM10

2. Data Sources: GNWT (Government of the Northwest Territories) Centre for Geomatics. n.d. Inventory of Landscape Change Map Viewer, GNWT. Centre for Geomatics. n.d. Open Data, MVLWB. n.d. Public Registry, Sahtu Land and Water Board. n.d. Public Registry, Environment and Natural Resources GNWT, Government of Canada, Stantec, Wilson and Haas 2012, and Caslys Consulting Ltd.

3. Background: Sahtu Land Use Planning Zones 2024, Northwest Territories, Esri, TomTom, Garmin, FAO, NOAA, USGS, EPA, NRCAN, Parks Canada, Esri, USGS



- Prospective / Potential Quarry Source
- MVH Alignment Routing Corridor
- Watercourse
- Winter Road
- District Boundary
- Region Boundary
- Sahtu Settlement Land
- Settlement Area Boundary
- Waterbody
- General Use Zone
- Special Management Zone

0 2.5 5 Kilometres
(At original document size of 8.5x11)
1:250,000



Kalo-Stantec



Project Location: Wrigley to Norman Wells, NWT

Prepared by DS on 12/18/2024
TR by SL on 12/18/2024

Client/Project: 123514866_016

Government of the Northwest Territories
Mackenzie Valley Highway Project

Figure No.

4

Title

**Proposed MacKenzie Valley Highway and
Sahtu Land Use Planning Zones 2024**

Notes

1. Coordinate System: NAD 1983 UTM10

2. Data Sources: GNWT (Government of the Northwest Territories) Centre for Geomatics. n.d. Inventory of Landscape Change Map Viewer, GNWT. Centre for Geomatics. n.d. Open Data, MVLWB. n.d. Public Registry, Sahtu Land and Water Board. n.d. Public Registry, Environment and Natural Resources GNWT, Government of Canada, Stantec, Wilson and Haas 2012, and Caslys Consulting Ltd.

3. Background: Sahtu Land Use Planning Zones 2024, Northwest Territories, Esri, TomTom, Garmin, FAO, NOAA, USGS, EPA, NRCAN, Parks Canada, Esri, USGS